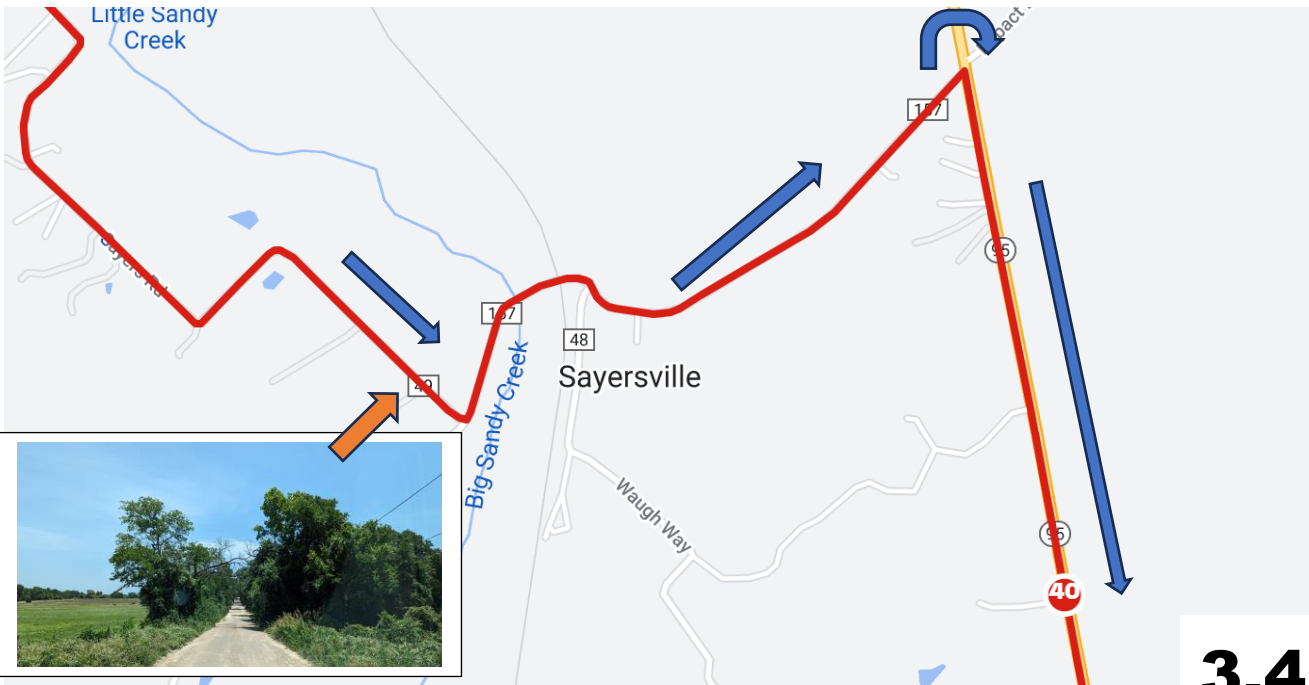




CAMPUS TO CAMPUS AUSTIN TO AGGIELAND

THE RIVALRY CONTINUES!!!

LEG 11 *Beginning of Camp Swift*




3.4 MILES

DIRECTIONS:

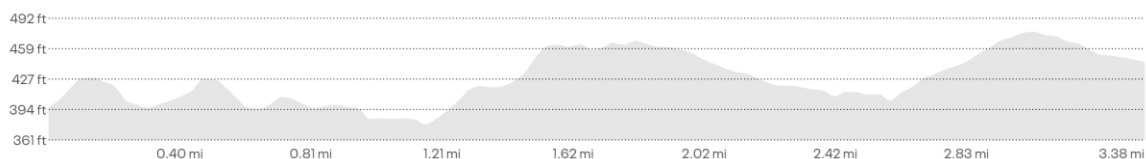
- Continue running on SAYERS RD (Hwy 49) for .9 Miles
- After .9 Miles you will turn to the LEFT on SAYERS RD (changes to Hwy 157)
- Continue on SAYERS RD (Hwy 157) for another .9 miles.
- At Hwy 95, you will take a RIGHT and continue to run down Hwy 95 for 1.6 Miles

EXCHANGE ZONE 11: At the Corner of HWY 95 and HWY 2336. The exchange is AFTER you have turned left on HWY 2336. Exchange is on the LEFT - parking is on the left and right.



Elevation

Click and drag over a section to see approximated elevation data. Exact elevation data is shown when the route is saved.



Start 396 ft Max 478 ft Gain 260 ft